


Sources: Esri, HERE, Garmin, USGS, Intermap, INCREMENT P, NRCan, Esri Japan, METI, Esri China (Hong Kong), Esri Korea, Esri (Thailand), NGCC, (c) OpenStreetMap contributors, and the GIS User Community

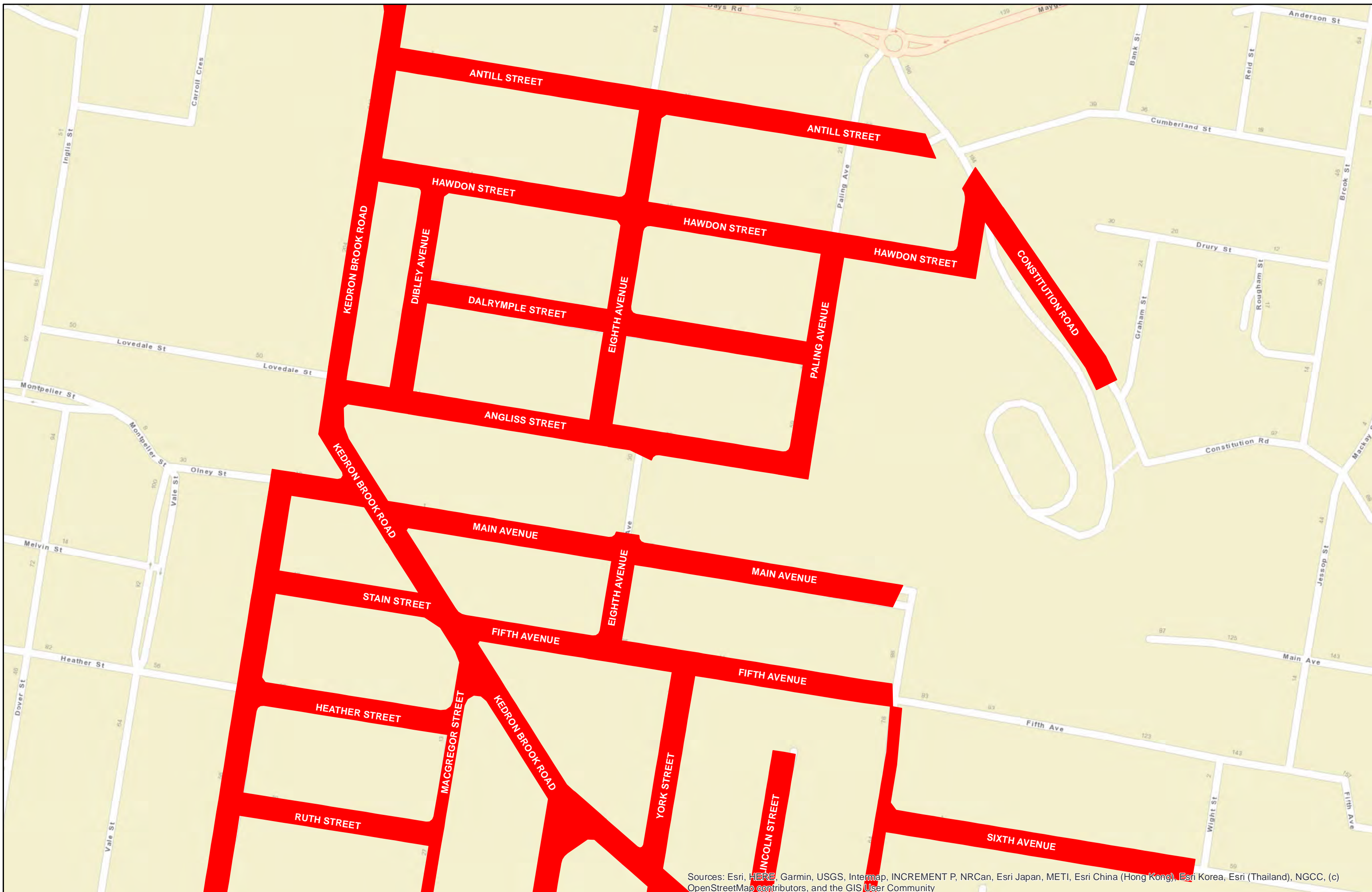


 Affected Streets

MRP Project - Wilston
CY2022 Sec 02

Sheet 1 of 3
Date Created: 22/07/2021





Sources: Esri, HERE, Garmin, USGS, Intermap, INCREMENT P, NRCan, Esri Japan, METI, Esri China (Hong Kong), Esri Korea, Esri (Thailand), NGCC, (c) OpenStreetMap contributors, and the GIS User Community

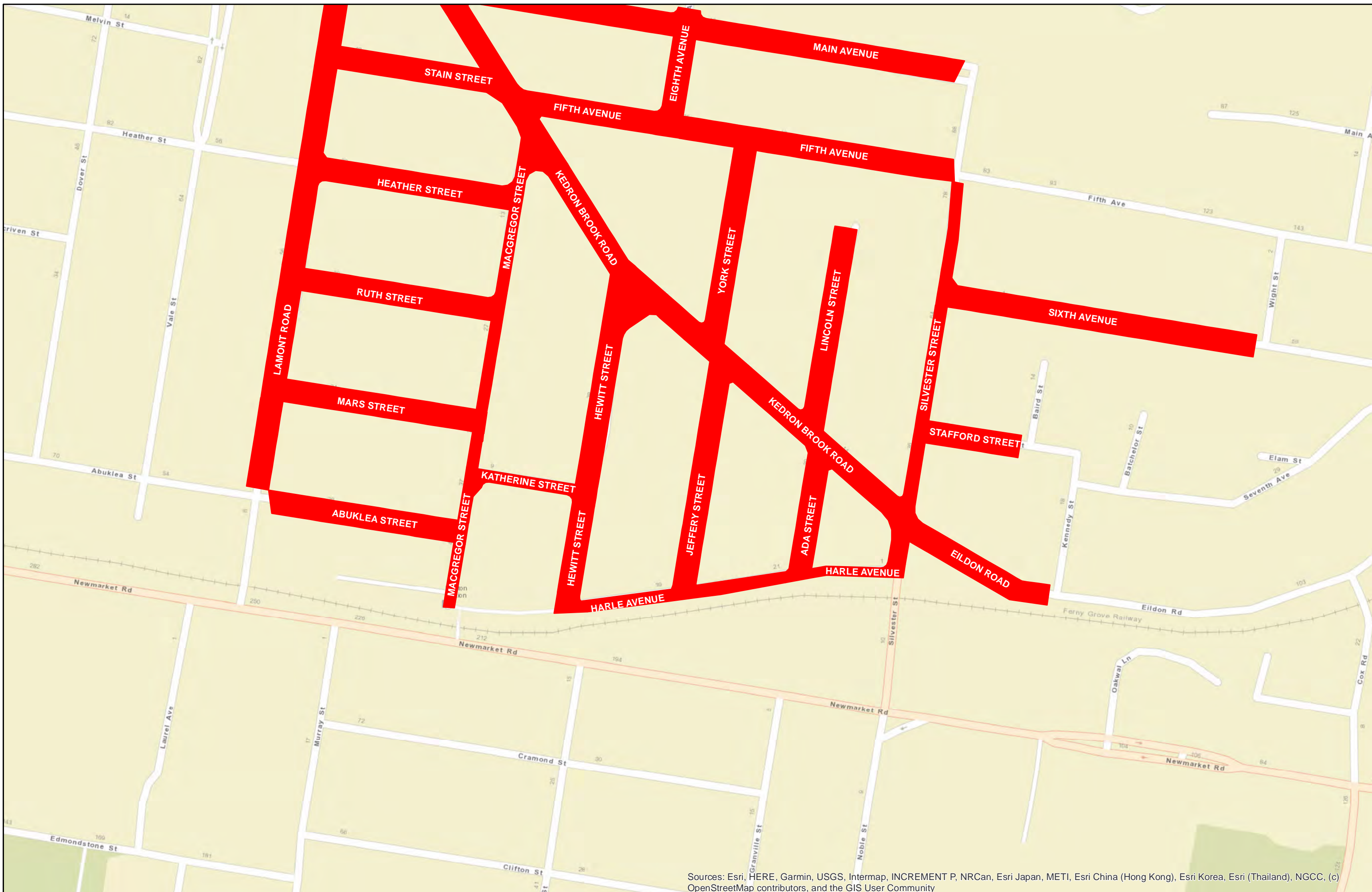


 Affected Streets

MRP Project - Wilston
CY2022 Sec 02

Sheet 2 of 3
Date Created: 22/07/2021





Sources: Esri, HERE, Garmin, USGS, Intermap, INCREMENT P, NRCan, Esri Japan, METI, Esri China (Hong Kong), Esri Korea, Esri (Thailand), NGCC, (c) OpenStreetMap contributors, and the GIS User Community



 Affected Streets

MRP Project - Wilston
CY2022 Sec 02

Sheet 3 of 3
Date Created: 22/07/2021

